

## Latitude & Longitude Set #1

Name: \_\_\_\_\_

#	Latitude & Longitude	Capital City
1	36° N, 140° E	
2	50° N, 4° E	
3	40° N, 77° W	
4	37° N, 126° E	
5	15° S, 48° W	
6	55° N, 12° E	
7	06° S, 106° E	
8	17° S, 149° W	
9	28° N, 77° E	
10	1° S, 36° E	
11	33° S, 70° W	
12	64° N, 21° W	



Dear Friends,

Wish you were here!

36° N, 140° E

Where am I?

1



Dear Friends,

Wish you were here!

50° N, 4° E

Where am I?

2



Dear Friends,

Wish you were here!

40° N, 77° W

Where am I?

3



Dear Friends,

Wish you were here!

37° N, 126° E

Where am I?

4



Dear Friends,

Wish you were here!

15° S, 48° W

Where am I?

5



Dear Friends,

Wish you were here!

55° N, 12° E

Where am I?

6



Dear Friends,

Wish you were here!

06° S, 106° E

Where am I?

7



Dear Friends,

Wish you were here!

17° S, 149° W

Where am I?

8



Dear Friends,

Wish you were here!

$28^{\circ}$  N,  $77^{\circ}$  E

Where am I?

9



Dear Friends,

Wish you were here!

$1^{\circ}$  S,  $36^{\circ}$  E

Where am I?

10



Dear Friends,

Wish you were here!

$33^{\circ}$  S,  $70^{\circ}$  W

Where am I?

11



Dear Friends,

Wish you were here!

$64^{\circ}$  N,  $21^{\circ}$  W

Where am I?

12



## Latitude & Longitude Set #1

## ANSWER KEY


#	Latitude & Longitude	Capital City
1	36° N, 140° E	Tokyo, Japan
2	50° N, 4° E	Brussels, Belgium
3	40° N, 77° W	Washington, USA
4	37° N, 126° E	Seoul, Korea
5	15° S, 48° W	Brasilia, Brazil
6	55° N, 12° E	Copenhagen, Denmark
7	06° S, 106° E	Jakarta, Indonesia
8	17° S, 149° W	Papeete, French Polynesia
9	28° N, 77° E	New Delhi, India
10	1° S, 36° E	Nairobi, Kenya
11	33° S, 70° W	Santiago, Chile
12	64° N, 21° W	Reykjavik, Iceland



## Latitude & Longitude Set #2

Name: \_\_\_\_\_

#	World Capital	Latitude & Longitude
1	Paris, France	
2	Ottawa, Canada	
3	Rome, Italy	
4	Buenos Aires, Argentina	
5	Beijing, China	
6	Quito, Ecuador	
7	Canberra, Australia	
8	New Delhi, India	
9	London, England	
10	Mexico City, Mexico	
11	Cairo, Egypt	
12	Wellington, New Zealand	



Dear Friends,



Bonjour from Paris, the capital city of France!

What is the latitude and longitude of this city?

1



Dear Friends,



Nice day eh? I'm in Ottawa, the capital city of Canada.

What is the latitude and longitude of this city?

2



Dear Friends,



Mmm... the pizza is tasty in Italy's capital city of Rome.

What is the latitude and longitude of this city?

3



Dear Friends,



Buenos Aires, the capital of Argentina, has opposite seasons to the N. Hemisphere.

What is the latitude and longitude of this city?

4





Dear Friends,



Beijing, China hosted the 2008 Summer Olympics.

What is the latitude and longitude of this city?

5



Dear Friends,



Quito, the capital of Ecuador is on the Equator! So cool!

What is the latitude and longitude of this city?

6



Dear Friends,



I saw kangaroos and koalas outside Australia's capital city, Canberra.

What is the latitude and longitude of this city?

7



Dear Friends,



New Delhi, India is an amazing city full of vibrant color and life.

What is the latitude and longitude of this city?

8





Dear Friends,



I had tea with the Queen in  
London, England!

What is the latitude and  
longitude of this city?

9



Dear Friends,



Mexico City, Mexico is one of  
the most populated cities in  
the world!

What is the latitude and  
longitude of this city?

10



Dear Friends,



I floated down the Nile to  
Cairo, the capital city of  
Egypt!

What is the latitude and  
longitude of this city?

11



Dear Friends,



New Zealand is spectacular  
and I've loved visiting  
Wellington!

What is the latitude and  
longitude of this city?

12




## Latitude & Longitude Set #2

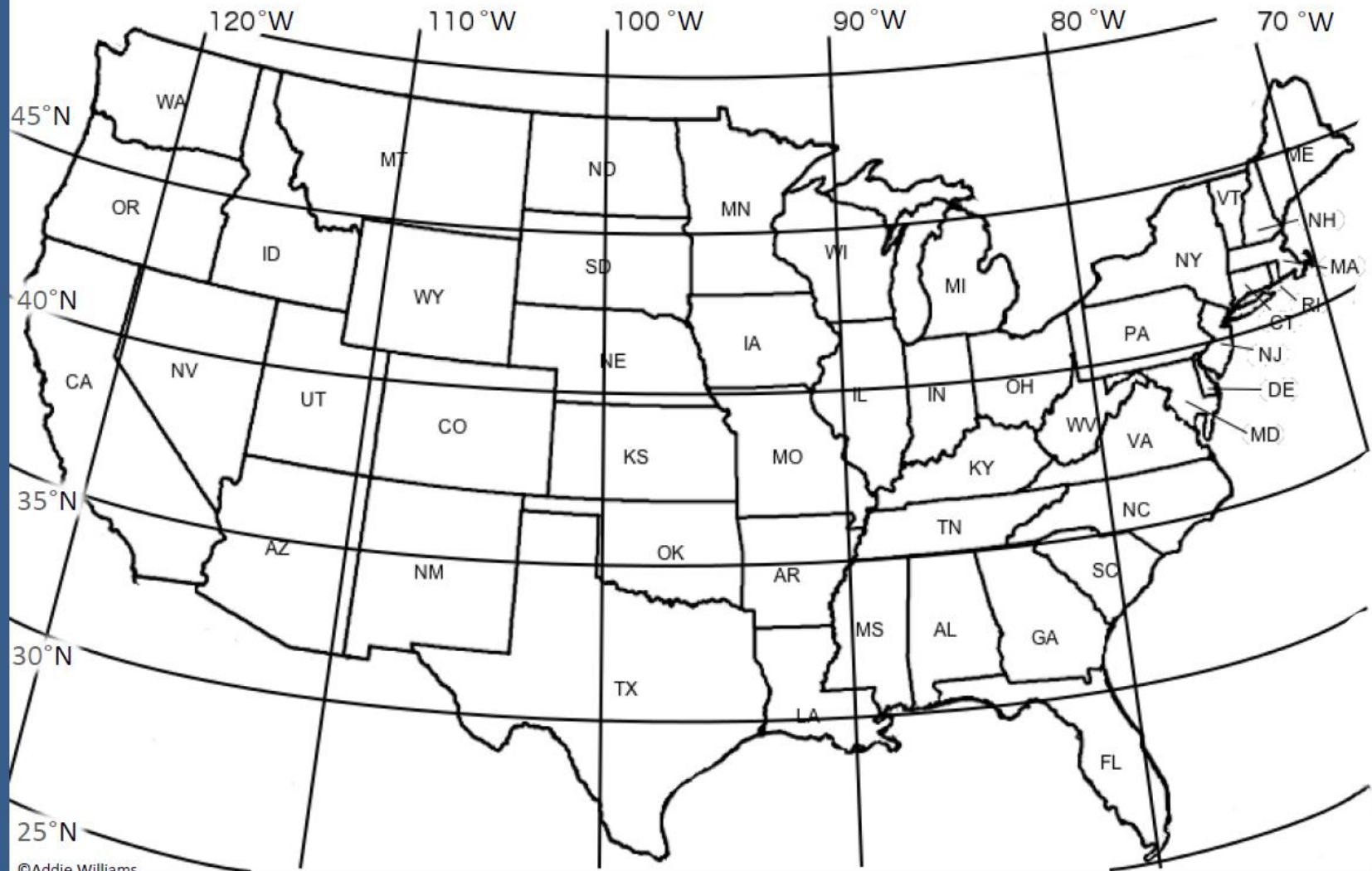
## ANSWER KEY

(Rounded to nearest degree)

#	World Capital	Latitude & Longitude
1	Paris, France	48 N, 2 E
2	Ottawa, Canada	45 N, 75 W
3	Rome, Italy	41 N, 12 E
4	Buenos Aires, Argentina	35 S, 60 W
5	Beijing, China	33 N, 70 E
6	Quito, Ecuador	0, 78 W
7	Canberra, Australia	35 S, 149 E
8	New Delhi, India	28 N, 77 E
9	London, England	51 N, 0
10	Mexico City, Mexico	19 N, 99 W
11	Cairo, Egypt	30 N, 30 E
12	Wellington, New Zealand	41 S, 174 E




# The United States of America



## Latitude & Longitude Set #3

Name: \_\_\_\_\_

#	State Capital	Latitude & Longitude
1		
2		
3		
4		
5		
6		
7		
8		
9		
10		
11		
12		



Dear Friends,



I am loving the sun in the capital city of California!

What is the latitude and longitude of this city?

1



Dear Friends,



I love to surf the waves in the capital city of Hawaii.

What is the latitude and longitude of this city?

2



Dear Friends,



Wow, the glaciers are amazing just outside the capital of Alaska!

What is the latitude and longitude of this city?

3



Dear Friends,



Did you know the capital of Nebraska was named after a president?

What is the latitude and longitude of this city?

4



Dear Friends,



I just learned that Roosevelt was born in the capital city of New York!

What is the latitude and longitude of this city?

5



Dear Friends,



Wow... more people live in the capital of Arizona than any other US capital city!

What is the latitude and longitude of this city?

6



Dear Friends,



I love the food in the capital of New Mexico!

What is the latitude and longitude of this city?

7



Dear Friends,



The country music is great in the capital city of Tennessee.

What is the latitude and longitude of this city?

8





Dear Friends,



I like the small town capital of Vermont - it has the smallest population of any US capital city!

What is the latitude and longitude of this city?

9



Dear Friends,



The Olympic history in the capital city of Georgia is so interesting!

What is the latitude and longitude of this city?

10



Dear Friends,



Bonjour from S. Dakota! This capital city is French for Peter.

What is the latitude and longitude of this city?

11



Dear Friends,



I float really well in the lake located near Utah's capital city!

What is the latitude and longitude of this city?

12



### Latitude & Longitude Set #3

### ANSWER KEY

(Rounded to nearest degree)

#	State Capital	Latitude & Longitude
1	Sacramento, CA	38 N, 121 W
2	Honolulu, HI	21 N, 157 W
3	Juneau, AK	58 N, 134 W
4	Lincoln, NB	40 N, 96 W
5	Albany, NY	42 N, 73 W
6	Phoenix, AZ	33 N, 112 W
7	Santa Fe, NM	35 N, 105 W
8	Nashville, TN	36 N, 86 W
9	Montpelier, VT	44 N, 72 W
10	Atlanta, GA	33 N, 84 W
11	Pierre, SD	44 N, 100 W
12	Salt Lake City, UT	41 N, 112 W

